

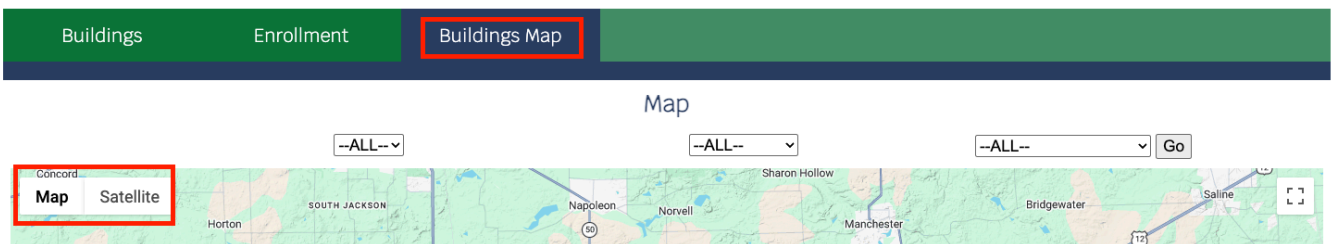
Building Manager Application: Buildings Map

The Building Map displays a geographical map illustrating building locations across the district.

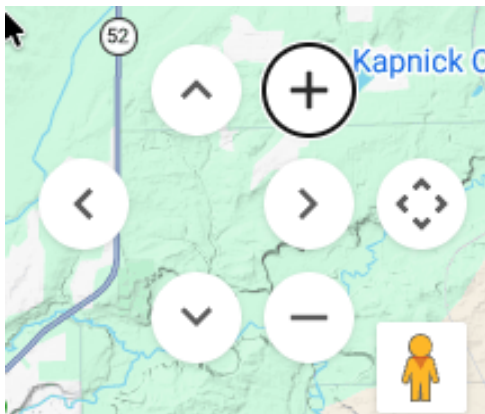
1. In the **My Apps drawer** to the left or at the bottom of the **Munetrix Homepage**, click the **Buildings Manager icon**.



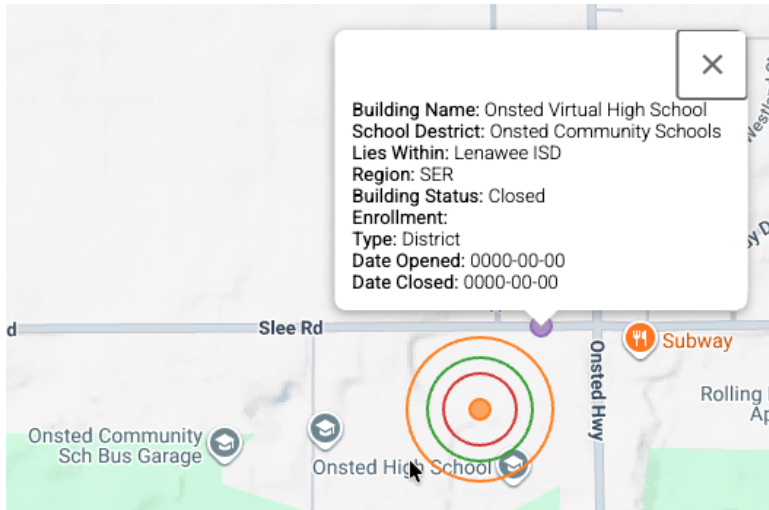
2. You will see various subpages (tabs) across the top of the page.
3. Click the **Building Map Tab**.
4. The map supports **filtering** by both building status and building type at the top of the page.
5. Select to view by **Map or Satellite** in the top left.



6. To view building locations on the map, zoom in and out with **+ and - signs** in the lower right corner, or use the mouse.



7. Hover over any circle for further information. The circles indicate the locations of the school buildings, and the colors denote their types. The size of the circle represents enrollment sizes.



Orange	Elementary
Red	Middle School
Green	High School
Brown	District Administration Offices
Purple	Not Identified